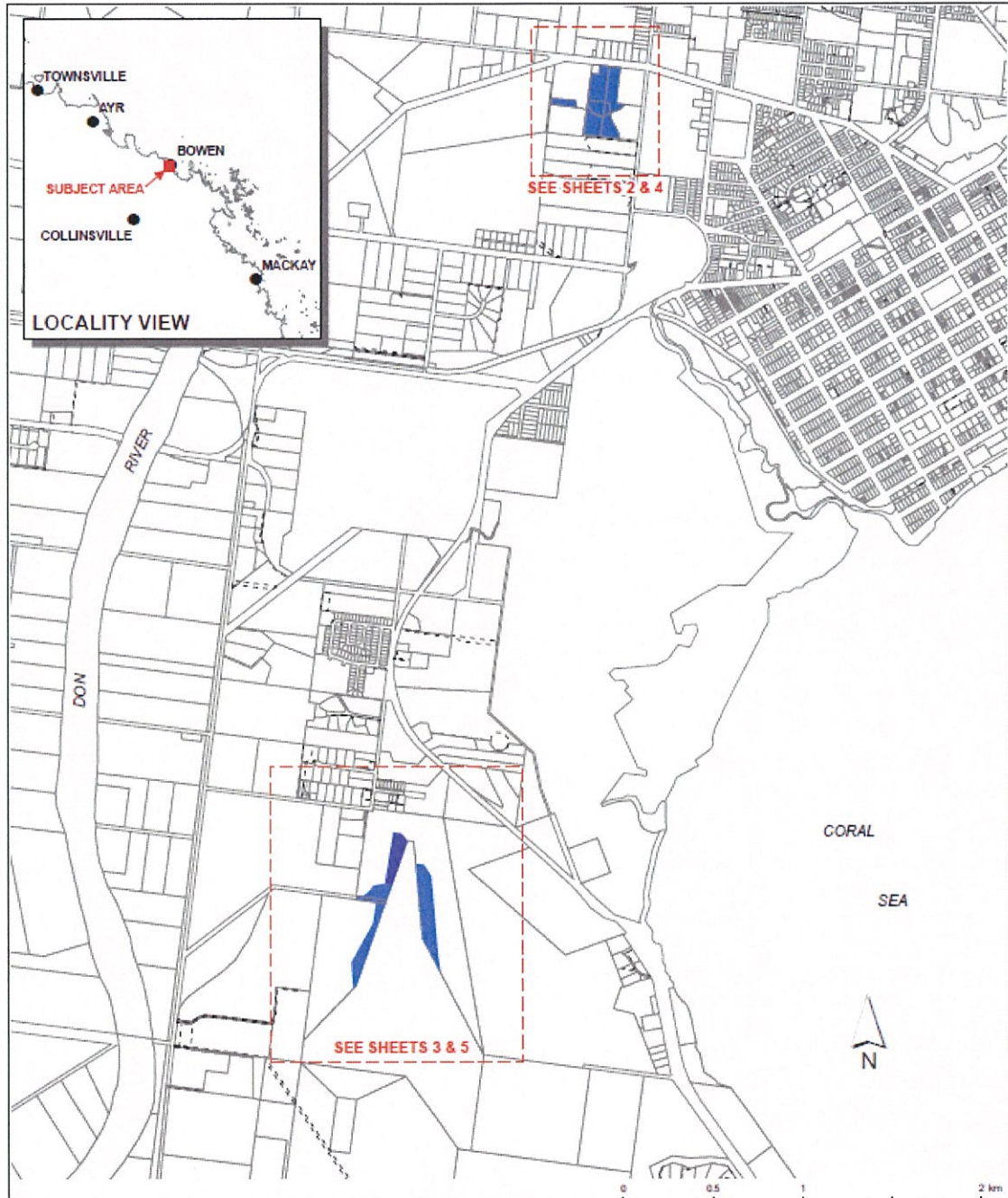


Schedule 1
Agreement Area

Part A

LOT ON PLAN DESCRIPTION	
Lot 406	SP219971
Lot 407	SP219971
Lot 403	SP219971
That part of Lot 404 on SP219971 which as at the Execution Date is part of Lot 297 on HR1866	
That part of Lot 404 on SP219971 which as at the Execution Date is part of Lot 404 on SP224848	
Lot 34	SP287947
Lot 35	SP287947
That part of Lot 329 on SP287947 which as at the Execution Date is part of Lot 4 on AP9330	
The area which as at the Execution Date is described as Lot 1 on AP5697 and which is intended to be dedicated as a road	

Part B



Juru People Land Exchange Indigenous Land Use Agreement
 (Body Corporate Agreement)

Between
 Kyburra Munda Yaiga Aboriginal Corporation RNTBC ICN 7581
 and
 State of Queensland

SCALE 1:20,000
 at original A3 size



Legend

Schedule 1 - Agreement Area

Produced by the Central Region Spatial Information Group
 DWG: A3-1608301-02
 © The State of Queensland (Department of Natural Resources and Mines) October 2016

KEYMAP

SHEET 1 of 5

While every care is taken to ensure the accuracy of this product, the Department of Natural Resources & Mines makes no representations or warranties about the accuracy, reliability, completeness or suitability for any particular purpose and disclaims all responsibility and all liability, including without limitation, liability in negligence for all expenses, losses, damages (including indirect or consequential damage) and costs which you might incur as a result of the product being inaccurate or incomplete in any way and for any reason.




Juru People Land Exchange Indigenous Land Use Agreement
 (Body Corporate Agreement)

SCALE 1:2,500
 at original A3 size

PDGC & Surrounds

Legend

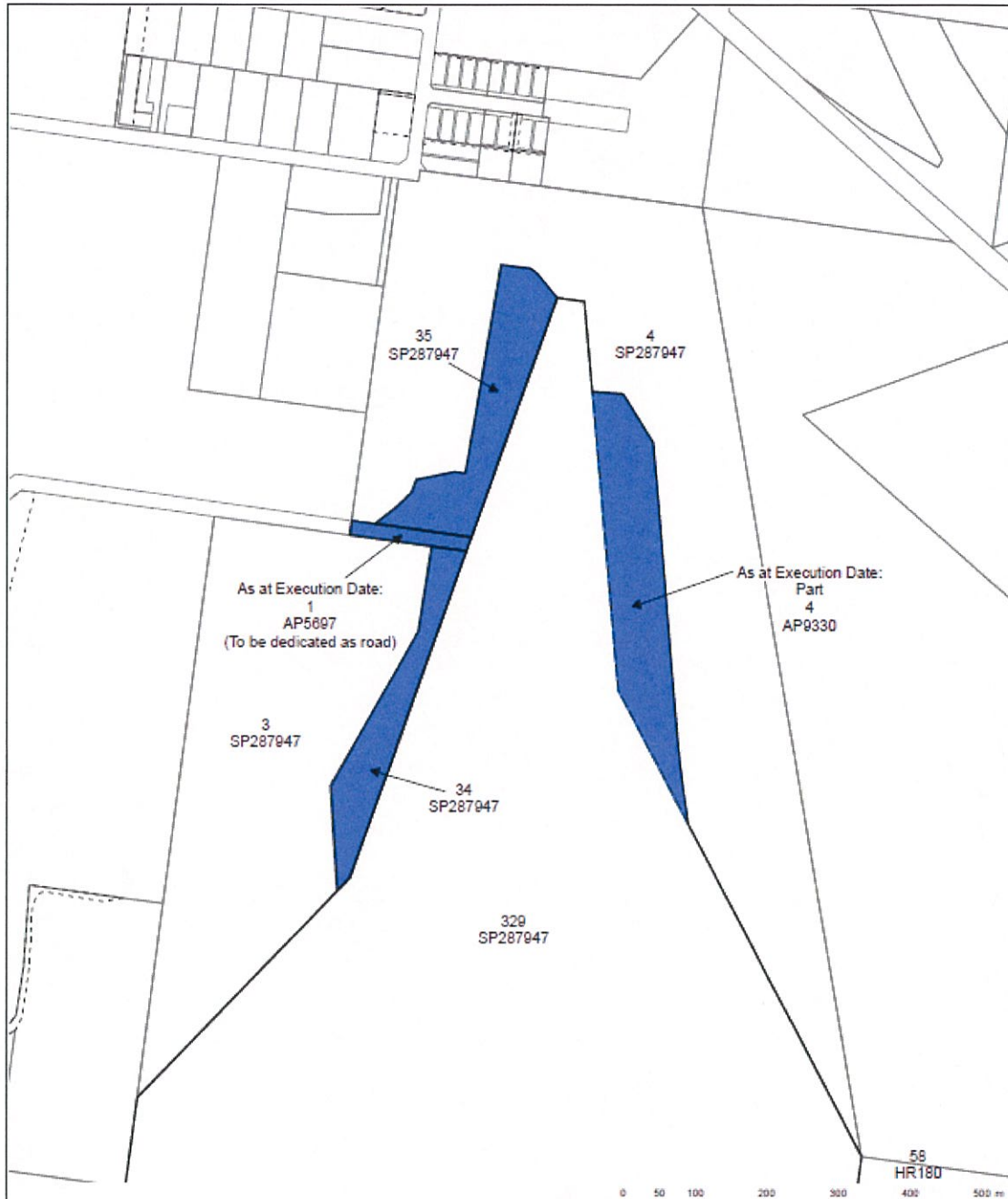
 Schedule 1 - Agreement Area



Produced by the Central Region Spatial Information Group
 DWG: A3-1608302-04
 © The State of Queensland (Department of Natural Resources and Mines) October 2018

SHEET 2 of 5


While every care is taken to ensure the accuracy of this product, the Department of Natural Resources & Mines makes no representations or warranties about its accuracy, reliability, completeness or suitability for any particular purpose and disclaims all responsibility and all liability, including without limitation, liability in negligence for all expenses, losses, damages (including indirect or consequential damage) and costs which you might incur as a result of the product being inaccurate or incomplete in any way and for any reason.



Juru People Land Exchange Indigenous Land Use Agreement
 (Body Corporate Agreement)

SSAABB & Surrounds

Legend

 Schedule 1 - Agreement Area

Produced by the Central Region Spatial Information Group
 DWG: A3-1608302-04
 © The State of Queensland (Department of Natural Resources and Mines) October 2016

SHEET 3 of 5



SCALE 1:5,000
 at original A3 size



While every care is taken to ensure the accuracy of this product, the Department of Natural Resources & Mines makes no representations or warranties about its accuracy, reliability, completeness or suitability for any particular purpose and disclaims all responsibility and all liability, including without limitation, liability in negligence for all expenses, losses, damages (including indirect or consequential damage) and costs which you might incur as a result of the product being inaccurate or incomplete in any way and for any reason.